

1ST READING

9-13-05

2ND READING

9-20-05

INDEX NO.

2005-139
84 Lumber

ORDINANCE NO. 11748

AN ORDINANCE TO AMEND ORDINANCE NO. 6958, AS AMENDED, KNOWN AS THE ZONING ORDINANCE, SO AS TO REZONE A TRACT OF LAND LOCATED AT 2846 EBLEN DRIVE, MORE PARTICULARLY DESCRIBED HEREIN, FROM R-1 RESIDENTIAL ZONE TO M-2 LIGHT INDUSTRIAL ZONE, SUBJECT TO CERTAIN CONDITIONS.

SECTION 1. BE IT ORDAINED BY THE CITY COUNCIL OF THE CITY OF CHATTANOOGA, TENNESSEE, That Ordinance No. 6958, as amended, known as the Zoning Ordinance, be and the same hereby is amended so as to rezone:

An unplatted tract of land located at 2846 Eblen Drive being described in Deed Book 2444, Page 370, ROHC and all that part of another tract of land located west of the creek being part of Tract 2 in Deed Book 7017, Page 289, ROHC. Tax Map 139A-C-006 and 139A-D-009(part).

from R-1 Residential Zone to M-2 Light Industrial Zone.

SECTION 2. BE IT FURTHER ORDAINED, That this rezoning shall be subject to:

1. Use as a wholesale lumber yard and related merchandise sales only;
2. Access is to be through Eblen Drive or Ocoee Street only; and
3. Retention of a minimum of sixty-foot (60') buffer of natural vegetation along Poe

Branch.

SECTION 3. BE IT FURTHER ORDAINED, That this Ordinance shall take effect two (2) weeks from and after its passage.


PASSED on Second and Final Reading

September 20, 2005.


CHAIRPERSON

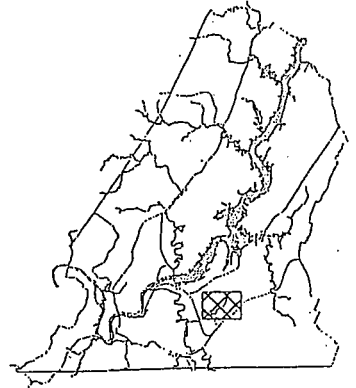
APPROVED: DISAPPROVED:

DATE: Sept 27, 2005

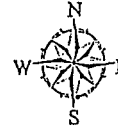

MAYOR

AKS/add

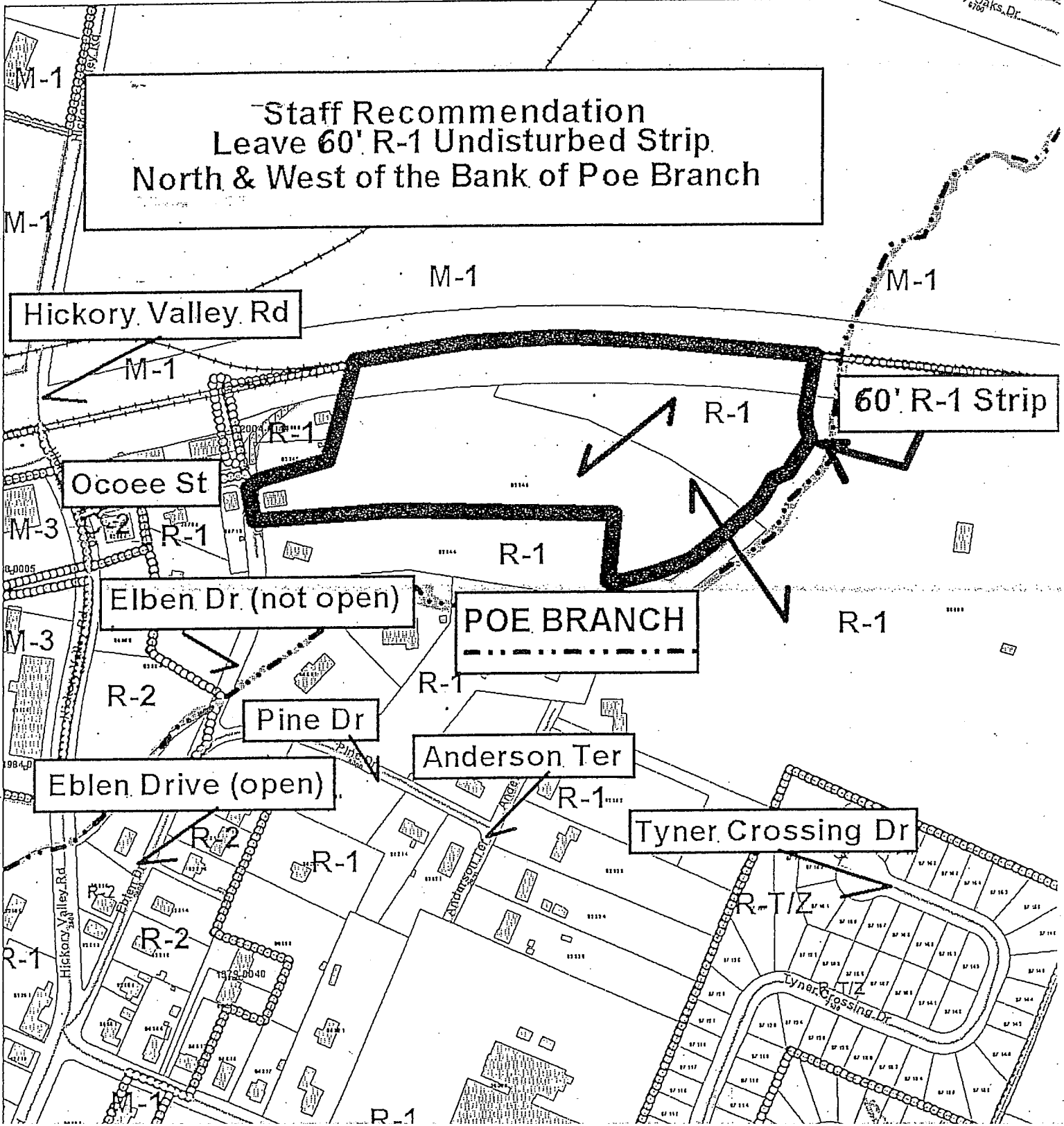
CHATTANOOGA - HAMILTON COUNTY REGIONAL
PLANNING AGENCY



CHATTANOOGA
CASE_NO: 2005-0139
PC MEETING DATE: 8/8/2005
FROM: R-1
TO: M-2



1 in. = 320.0 feet



2005-1/39

N ↑

| SCREENING REQUIREMENTS | | | |
|--------------------------|--------------------------|-------------------------|--------------------|
| PROPOSED USE | ADJACENT EXISTING ZONING | SCREENING TYPE REQUIRED | MIN WIDTH REQUIRED |
| COMMERCIAL (LUMBER YARD) | LOW DENSITY RESIDENTIAL | TYPE B | 20' |
| COMMERCIAL (LUMBER YARD) | N/A | N/A | N/A |
| | | | MIN WIDTH PROVIDED |
| | | | 25'-30' |
| | | | N/A |
| | | | N/A |

NOTE: USE OF NATURAL BUFFER FOR SCREENING ALONG CREEK

| LANDSCAPING SCHEDULE | | | |
|----------------------|----------|----------------|------------|
| SYMBOL | QUANTITY | BOTANICAL NAME | COLON NAME |
| ⊙ | 152 | PINUS STROBUS | WHITE PINE |
| | | | SIZE |
| | | | 6'-8" |
| | | | SPACING |
| | | | 10' C/C |

